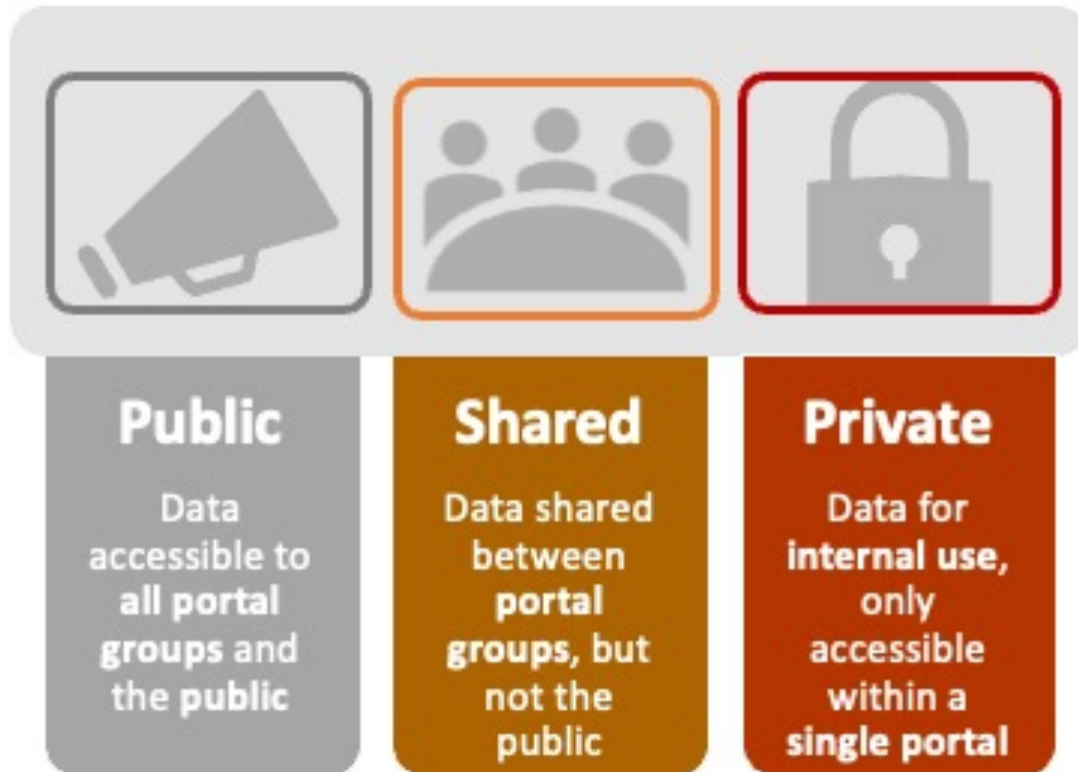


# Creating Data Stories (Module 1.3)



# Recap from previous session



# Learning Objectives

1. Use the portal to develop data stories
2. Reshare stories from the portal across other social media platforms



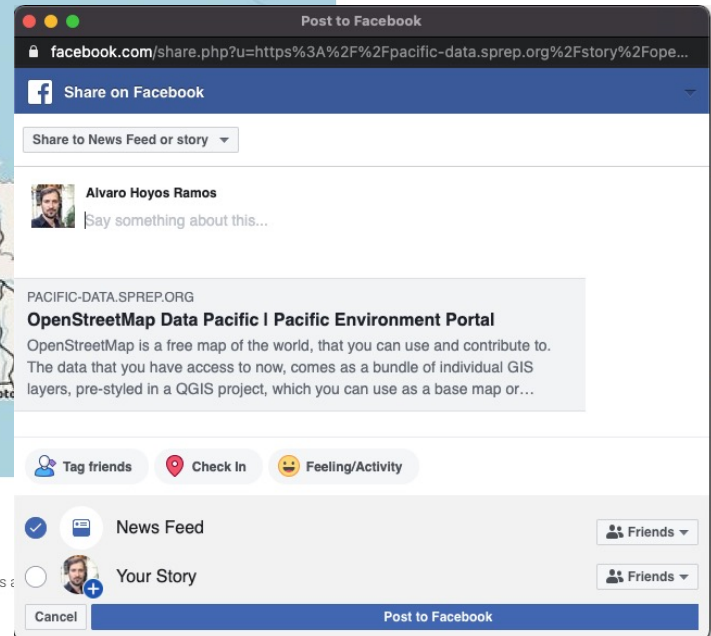
# Where to find data stories

PACIFIC ENVIRONMENT PORTAL  
Environmental Information for Decision Making

DATASETS ABOUT TOPICS GROUPS **STORIES** DOCUMENTS

14 JULY 2020 | DATA STORY

## OpenStreetMap Data Pacific



You can now download OpenStreetMap (OSM) data from the Pacific Environment Portal!

OpenStreetMap is a free map of the world, that you can use and contribute to. The data that you have access to now, comes as a bundle of individual GIS layers, pre-styled in a QGIS project, which you can use as a base map or combine with other spatial datasets.

Datasets like buildings, roads, rivers, points of interest etc. are available for all 14 Pacific Islands Countries involved in the Inform Project: Cook Islands, Federated States of Micronesia, Fiji, Kiribati, Republic of the Marshall Islands, Nauru, Niue, Palau, Papua New Guinea, Samoa, Solomon Islands, Tonga, Tuvalu, and Vanuatu.

# How to create your own a data story

The image shows a screenshot of the Pacific Environment Portal website. The top navigation bar includes links for 'Add content', 'Content', 'Visualizations', 'People', 'DKAN', and 'Site Configuration'. The user is logged in as 'Hello pacific@dmin' and can 'Log out'. A dropdown menu is open under 'Add content', listing options: 'Dataset', 'Group', 'Page', 'Data Story', 'Data', 'Dashboard', 'Harvest Source', and 'Visualization'. The 'Data Story' option is highlighted with a yellow box. The main content area features a search bar and several topic buttons: 'Atmosphere and Climate', 'Land', 'Biodiversity', 'Built Environment', 'Coastal and Marine', 'Culture and Heritage', and 'Inland Waters'. The background is a scenic image of a tropical island with turquoise water and green hills. Social media icons for Facebook, Twitter, LinkedIn, and Email are visible on the right side.

# How to create your own a data story

Create Data Story

**Title \***

**Image**  
Choose File No file chosen UPLOAD

Files must be less than 1024 kb.  
Allowed file types: png, gif, jpg, jpeg.

**Body (Edit summary)**

Text format: Markdown HTML [More information about text formats](#)

**Tags**


**Topics** Choose s

The image shows a web form titled 'Create Data Story'. Several fields are highlighted with green boxes and orange ovals: the 'Title \*' field, the 'Image' section (including the 'Choose File' button and 'UPLOAD' button), the 'Body (Edit summary)' text editor (including its toolbar), the 'Tags' field, and the 'Topics' field. The 'Text format' dropdown is set to 'Markdown HTML'. The 'Image' section includes instructions: 'Files must be less than 1024 kb. Allowed file types: png, gif, jpg, jpeg.' The 'Body' section is a large text area with a rich text editor toolbar. The 'Tags' and 'Topics' fields are at the bottom of the form.

# Re-sharing your story to social media

## The Greening of the Pacific Games and Beyond

VIEW EDIT



SPREP is leading the charge to make the Pacific Games in July go plastic free in an awareness and outreach initiative aptly called Greening of the Games.

For the first time in its history, the Pacific Games will ban all plastic bags and utensils from all games venues, transport services and accommodation in efforts to influence the behaviour and attitudes of Pacific people to do more to protect the environment.

Activities coordinated by SPREP leading up to Greening of the Pacific Games were launched with a clean-up of the Mulinu'u peninsula on May 11 with the aim to collect baseline data to contextualize solutions and proposed interventions to address marine litter and plastic pollution.

SPREP has partnered with paddlers from Team Samoa Va'a to be champions for Greening of the Pacific Games, helping with the clean-up and recording baseline data of collected rubbish.

The rubbish collection clean-up covered 220m stretch of seawall and up to the roadside. The team bagged 2,714 pieces of rubbish, analysed and recorded. The data sheets

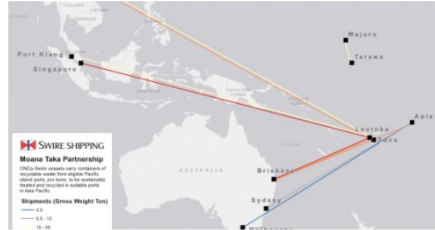
# In Summary

13 Stories



## OpenStreetMap Data Pacific

You can now download OpenStreetMap (OSM) data from the Pacific Environment Portal!



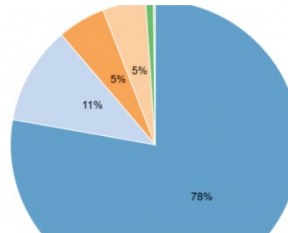
## Shipping Partnership Advances Waste Management Pacific Islands

Story Highlights



## Inform Beats, Short, quick pops of information to help enhance your speeches and soundbites

Inform: Helping to strengthen governance and decision making through addressing gaps in environmental data across th



## Papua New Guinea landuse

PNG has a total of about 46.9 million hectare of which 77.8% is forested with natural forest types and forest plan

